A Global Climatology of Temperature and Water Vapor Variance Scaling from AIRS

Brian H. Kahn[1,2] and Joao Teixeira[2]

[1] Joint Institute for Regional Earth System Science and Engineering, University of California – Los Angeles

[1,2] Jet Propulsion Laboratory, California Institute of Technology

AIRS Science Team Meeting

Greenbelt, MD

October 14, 2008

Motivation and Objectives

- **"Statistical" cloud parameterizations in climate models require knowledge about sub-grid scale variability of T, q, CWC**
  - e.g., *Sommeria and Deardorff* (1977); *Smith* (1990); *Cuijpers and Bechtold* (1995); *Bony and Emanuel* (2001); *Tompkins* (2002); *Teixeira and Hogan* (2002)
  - Statistical moments of PDF ~ Calculate cloud fraction/CWC from supersaturated portion of PDF

Motivation and Objectives

- **"Statistical" cloud parameterizations in climate models require knowledge about sub-grid scale variability of T, q, CWC**
  - e.g., *Sommeria and Deardorff* (1977); *Smith* (1990); *Cuijpers and Bechtold* (1995); *Bony and Emanuel* (2001); *Tompkins* (2002); *Teixeira and Hogan* (2002)
  - Statistical moments of PDF ~ Calculate cloud fraction/CWC from supersaturated portion of PDF
- **A-Train provides new information on vertically-resolved T, q, CWC**
  - **Atmospheric Infrared Sounder (AIRS):** T(z) and q(z) profiles at ~ 45 km horizontal resolution (a couple of FOVs ~ climate model grid resolution)
  - **CloudSat:** IWC(z) and LWC(z) for different cloud types at ~ 1 km horizontal resolution – will not present today

Addressing Small-scale Variability with AIRS

- **Power law scaling of wind, temperature, trace gases, cloud properties**

Addressing Small-scale Variability with AIRS

- Description of variance across scales for any physical quantity

Addressing Small-scale Variability with AIRS

- Description of variance across scales for any physical quantity

- e.g., *Nastrom and Gage* (1985); *Nastrom et al*. (1986); *Davis et al.* (1994); *Bacmeister et al.* (1996); *Pierrehumbert* (1996); *Cho et al.* (1999a,b)

Addressing Small-scale Variability with AIRS

- Description of variance across scales for any physical quantity
- e.g., *Nastrom and Gage* (1985); *Nastrom et al*. (1986); *Davis et al.* (1994); *Bacmeister et al.* (1996); *Pierrehumbert* (1996); *Cho et al.* (1999a,b)
- Mesoscale "break" near 500–800 km (observations, models, and theory)

Addressing Small-scale Variability with AIRS

- Description of variance across scales for any physical quantity
- e.g., *Nastrom and Gage* (1985); *Nastrom et al*. (1986); *Davis et al.* (1994); *Bacmeister et al.* (1996); *Pierrehumbert* (1996); *Cho et al.* (1999a,b)
- Mesoscale "break" near 500–800 km (observations, models, and theory)
- Generally, –3 power law scaling at > 800 km, –5/3 at < 500 km

Aircraft-derived power law scaling shows mesoscale break (–3 to –5/3)

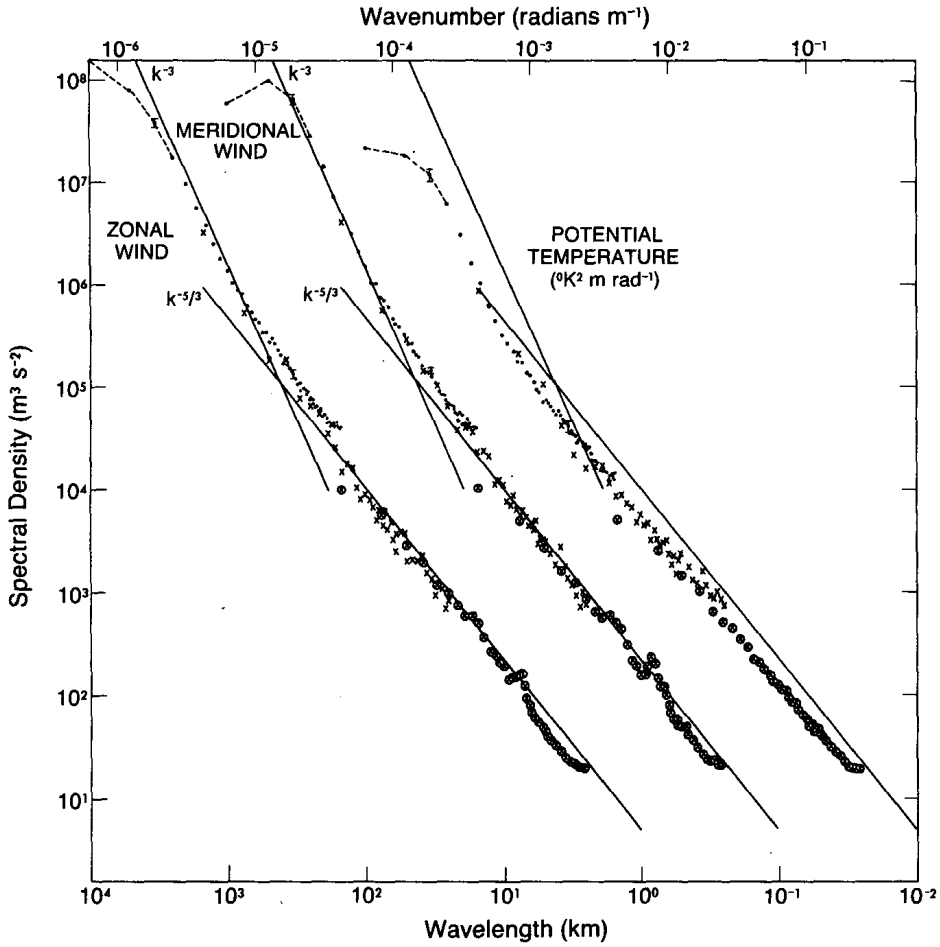

FIG. 3. Variance power spectra of wind and potential temperature near the tropopause from GASP aircraft data. The spectra for meridional wind and temperature are shifted one and two decades to the right, respectively; lines with slopes −3 and $-5/3$ are entered at the same relative coordinates for each variable for comparison.

Nastrom and Gage (1985), JAS

Addressing Small-scale Variability with AIRS

- Description of variance across scales for any physical quantity
- e.g., *Nastrom and Gage* (1985); *Nastrom et al*. (1986); *Davis et al.* (1994); *Bacmeister et al.* (1996); *Pierrehumbert* (1996); *Cho et al.* (1999a,b)
- Mesoscale "break" near 500–800 km (observations, models, and theory)
- Generally, –3 power law scaling at > 800 km, –5/3 at < 500 km
- Water vapor scaling not studied extensively: as steep as –2, little or no mesoscale break

Water vapor scaling from HIRS shows –5/3 to –2

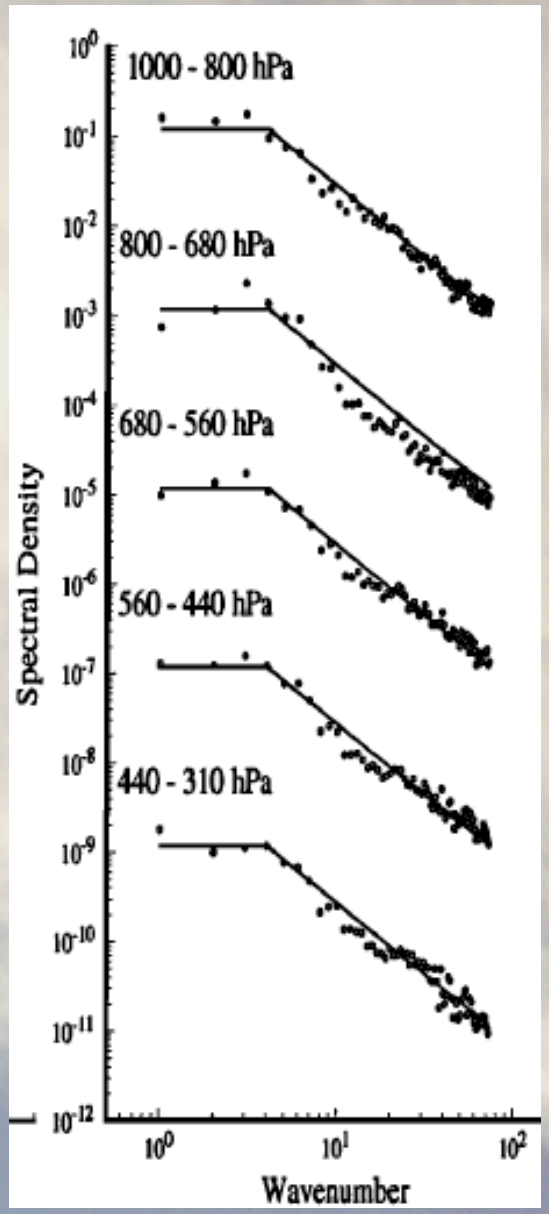

Figure 6. As Figure 4, but for specific humidity. The spectral window function used in the convolution is shown in Figure 7, and the synthetic spectrum consists of a wavenumber independent part followed by (middle) a $m^{-5/3}$ power law or (right) a m^{-3} power law.

Tjemkes and Visser (1994), JGR

Addressing Small-scale Variability with AIRS

- Description of variance across scales for any physical quantity
- e.g., *Nastrom and Gage* (1985); *Nastrom et al*. (1986); *Davis et al.* (1994); *Bacmeister et al.* (1996); *Pierrehumbert* (1996); *Cho et al.* (1999a,b)
- Mesoscale "break" near 500–800 km (observations, models, and theory)
- Generally, –3 power law scaling at > 800 km, –5/3 at < 500 km
- Water vapor scaling not studied extensively: as steep as –2, little or no mesoscale break
- Stratocumulus scale with –5/3 for LWP and LWC

Scaling of LWP in stratocumulus clouds

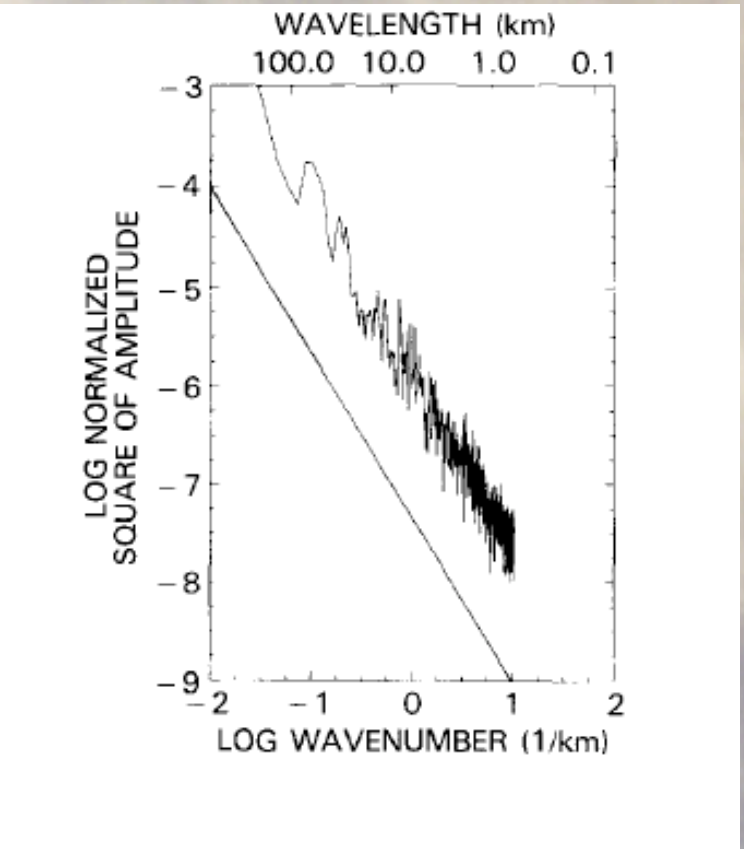

Figure 9. Spectrum of vertically integrated liquid water for 6 days of data similar to Fig. 8, converted from frequency to wavenumber assuming frozen turbulence with a mean 5 m/s advection. The least-square fit gives a 5/3 power-law decrease, suggesting that the liquid water fluctuates with the vertical velocity and may be treated as a passive scalar for the scales shown.

Cahalan and Snider (1989), RSE

Addressing Small-scale Variability with AIRS

- Description of variance across scales for any physical quantity
- e.g., *Nastrom and Gage* (1985); *Nastrom et al*. (1986); *Davis et al.* (1994); *Bacmeister et al.* (1996); *Pierrehumbert* (1996); *Cho et al.* (1999a,b)
- Mesoscale "break" near 500–800 km (observations, models, and theory)
- Generally, –3 power law scaling at > 800 km, –5/3 at < 500 km
- Water vapor scaling not studied extensively: as steep as –2, little or no mesoscale break
- Stratocumulus scale with –5/3 for LWP and LWC
- Are there scale breaks between 1–100 km?

Scaling for MODIS LWP in Stratocumulus Clouds

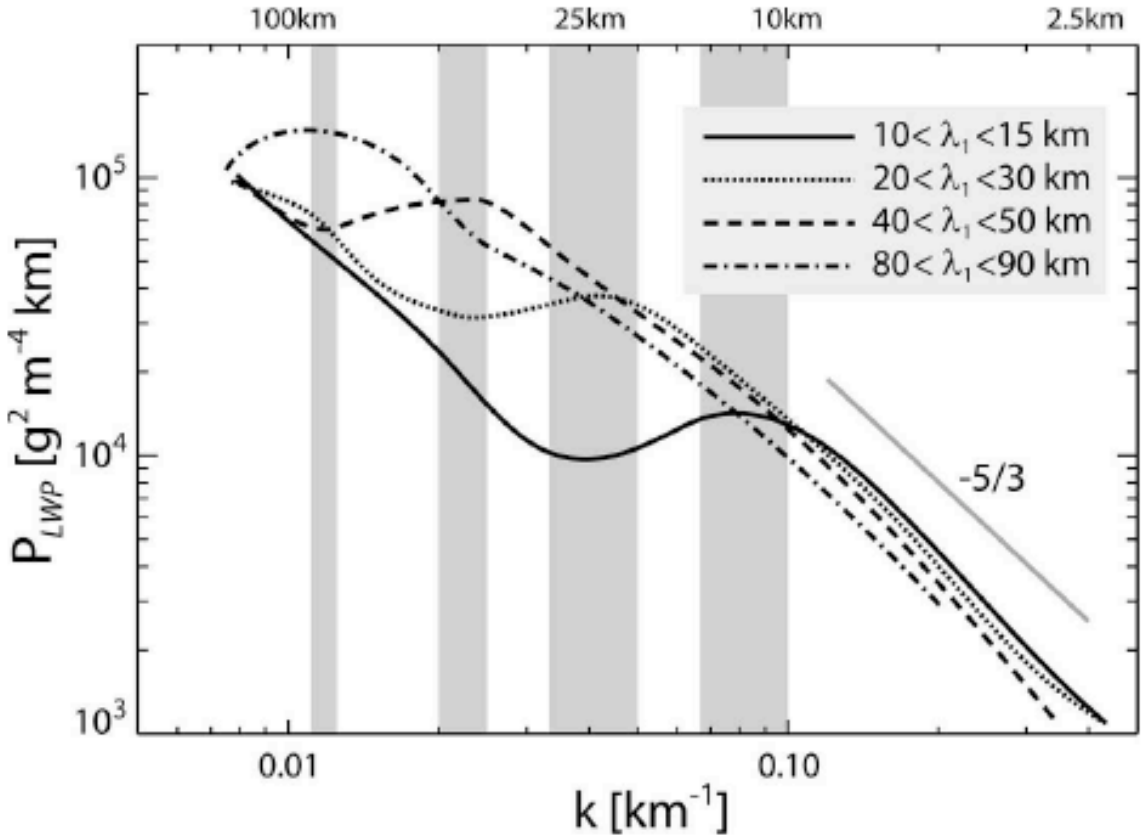

FIG. 10. Averaged power spectra four different ranges of the characteristic cell length scale λ_1. Vertical gray bars indicate extent of λ_1 ranges used for compositing. Data are taken from the NE Pacific region only; composite spectra are almost identical for the SE Pacific data.

Wood and Hartmann (2006), *J. Climate*

Addressing Small-scale Variability with AIRS

- Description of variance across scales for any physical quantity
- e.g., *Nastrom and Gage* (1985); *Nastrom et al*. (1986); *Davis et al.* (1994); *Bacmeister et al.* (1996); *Pierrehumbert* (1996); *Cho et al.* (1999a,b)
- Mesoscale "break" near 500–800 km (observations, models, and theory)
- Generally, –3 power law scaling at > 800 km, –5/3 at < 500 km
- Water vapor scaling not studied extensively: as steep as –2, little or no mesoscale break
- Stratocumulus scale with –5/3 for LWP and LWC
- Are there scale breaks between 1–100 km?
- **How does AIRS-derived T and q compare to previous works?**

Scale-dependence of *T* and *q* variance

- Most previous works derive power spectrum & use slope to derive scaling (e.g., Nastrom and Gage 1986)

Kahn and Teixeira (to be submitted)

Scale-dependence of *T* and *q* variance

- Most previous works derive power spectrum & use slope to derive scaling (e.g., Nastrom and Gage 1986)

- For AIRS, we use variance scaling (structure function), not power spectrum

- Power spectrum scaling of [–5/3, –2, and –3] equivalent to [0.33, 0.5, and 1.0] in structure function space

Kahn and Teixeira (to be submitted)

Scale-dependence of *T* and *q* variance

- Most previous works derive power spectrum & use slope to derive scaling (e.g., Nastrom and Gage 1986)
- For AIRS, we use variance scaling (structure function), not power spectrum
- Power spectrum scaling of [–5/3, –2, and –3] equivalent to [0.33, 0.5, and 1.0] in structure function space
- Scaling derived separately for *T* and *q* in clear and cloudy pixels
- Separate scaling derived from 150–400 and 800–1200 km in 925–200 hPa layers
  - Highlight mesoscale "break" in lieu of higher-order structure functions
- Derive over entire globe from September 2006 to August 2007

Kahn and Teixeira (to be submitted)

Scale-dependence of *T* and *q* variance

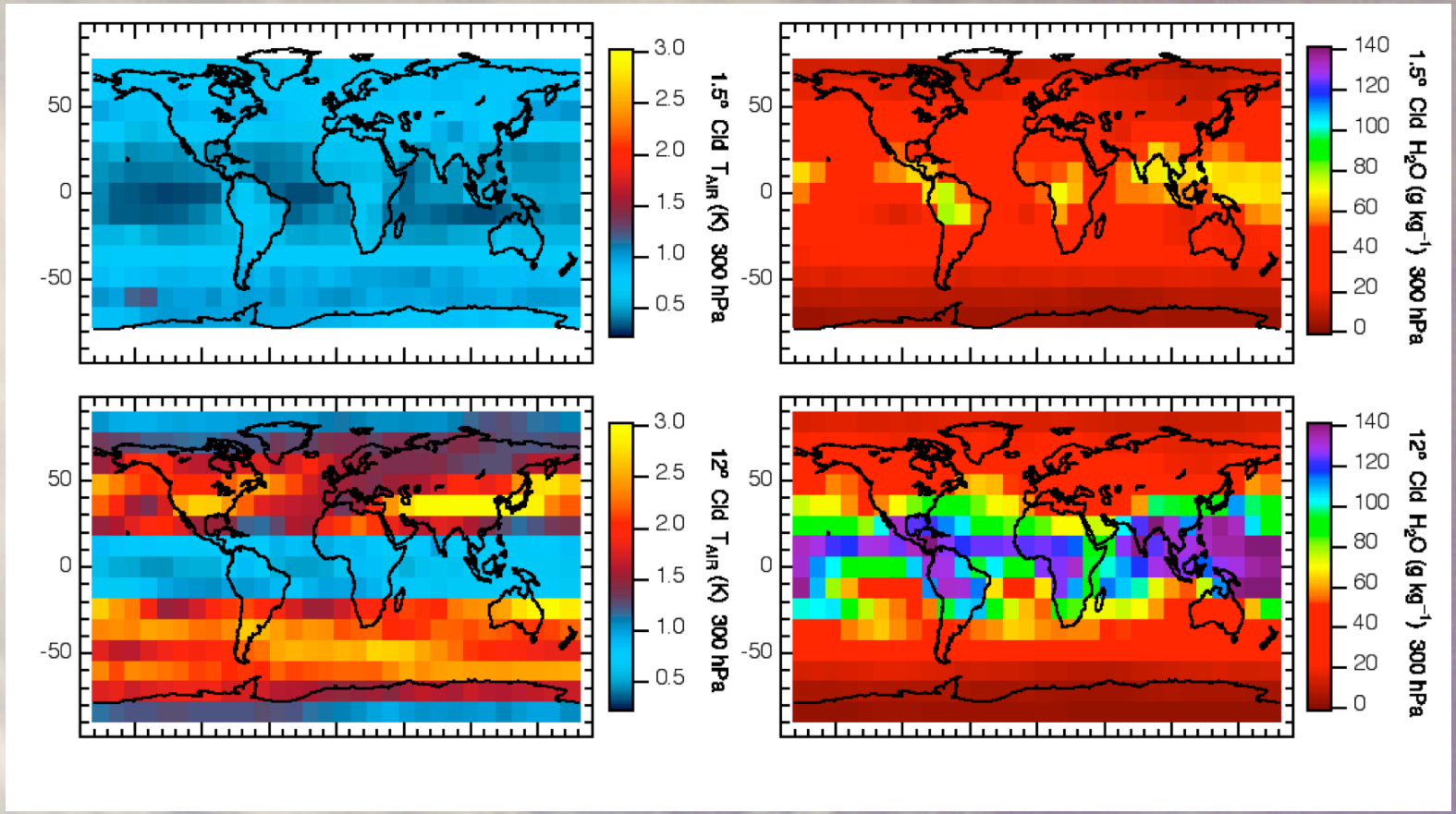

σ_T (left) and σ_q (right) for cloudy scenes in SON 2006. Upper panels show σ_q and σ_T calculated at a grid resolution of 1.5° and then averaged to 12°. Lower panels show σ_q and σ_T calculated for a grid resolution of 12°.

Kahn and Teixeira (to be submitted)

Scaling of *T* and *q* near coast of S. America

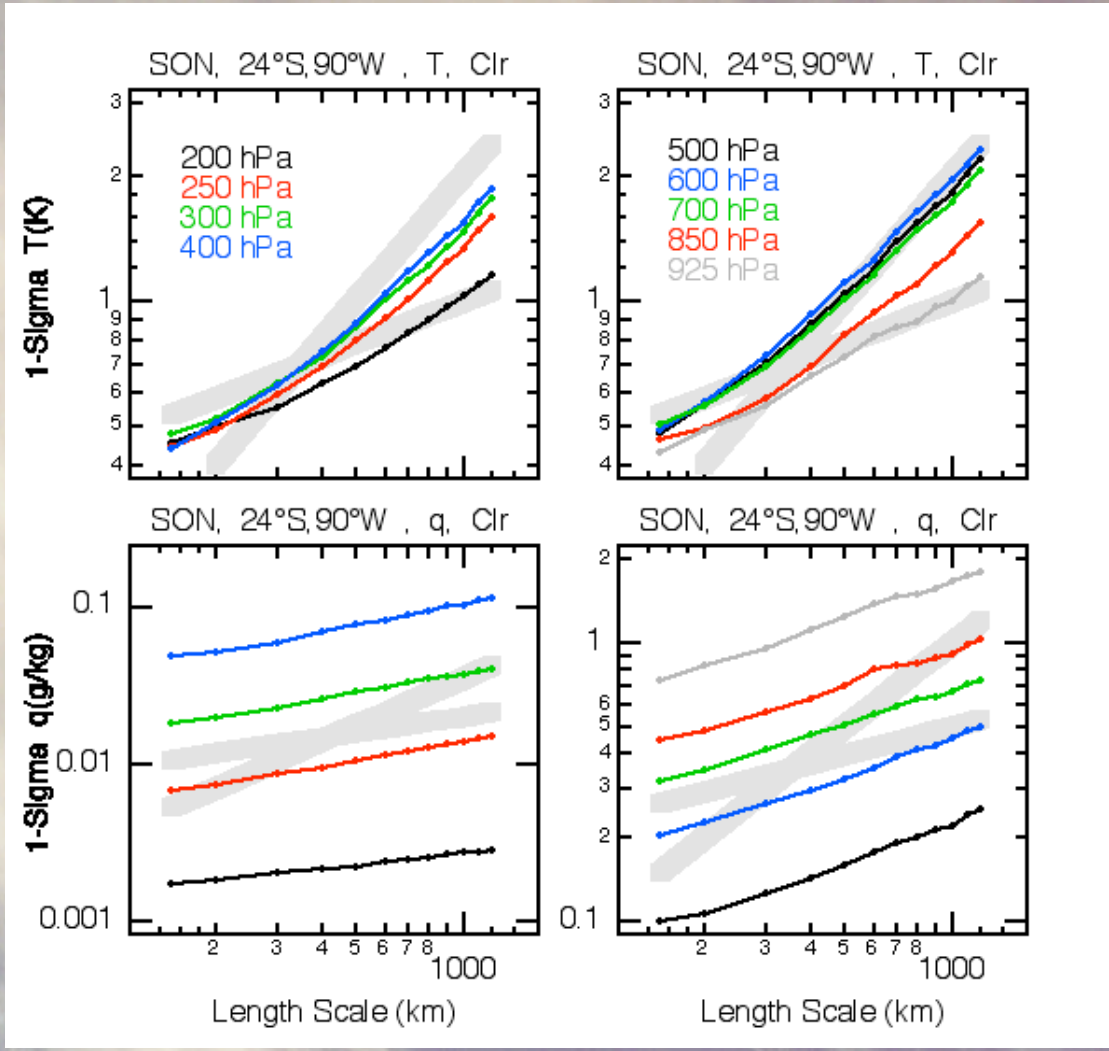

Length scale spectra of σ_T (top) and σ_q (bottom) for clear scenes. Gray lines are illustrative spectra for $\alpha = 0.33$ (weaker slope) and $\alpha = 1.0$ (steeper slope).

Kahn and Teixeira (to be submitted)

Scaling of "cloudy" *T* and *q* at 300 hPa

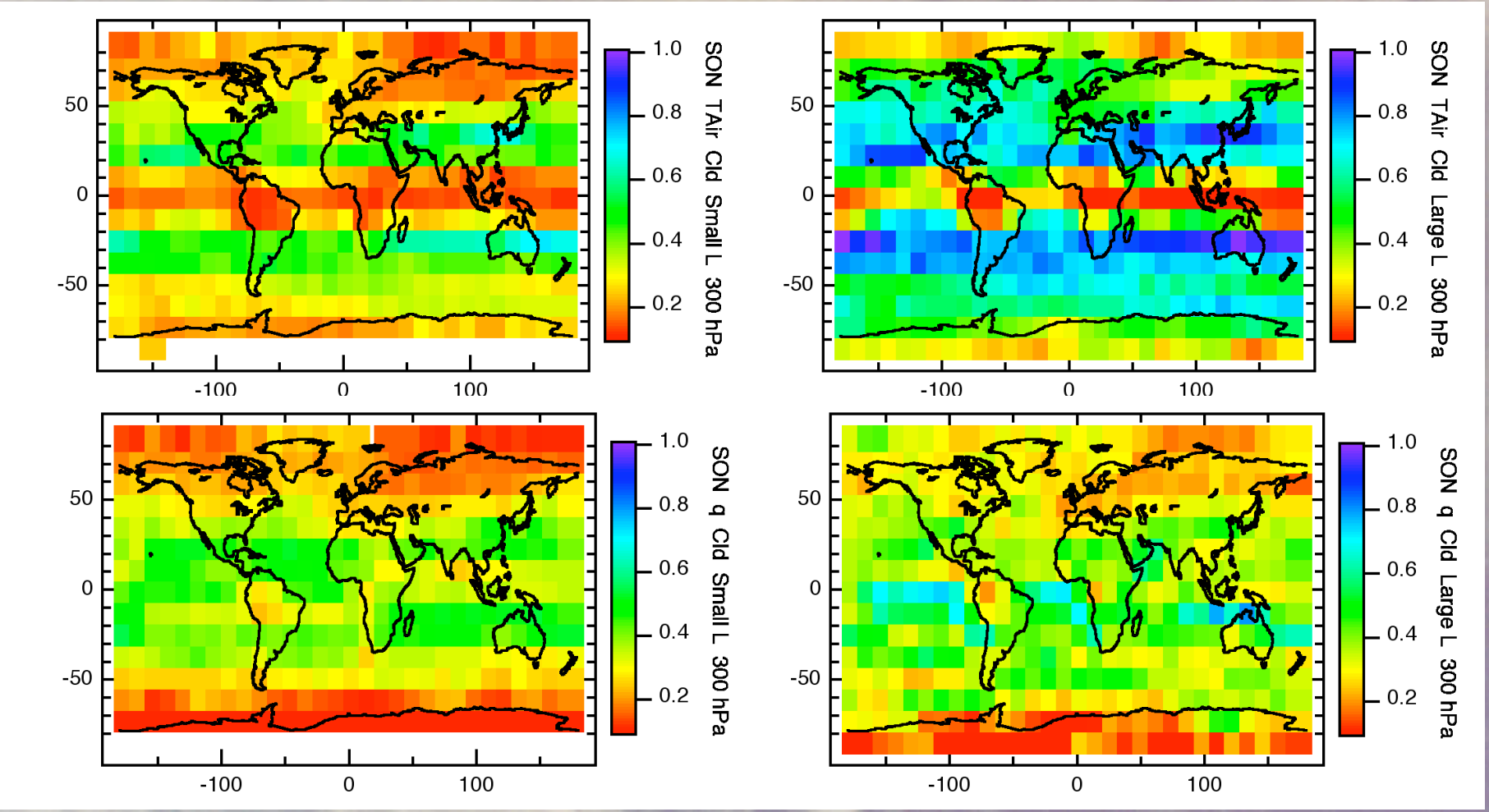

Retrieved scaling of *T* and *q* at 300 hPa in "cloudy" conditions for **small** (left) and **long** (right) length scales.

Kahn and Teixeira (to be submitted)

Zonal-averaged Scaling of *T* and *q* During SON 2006

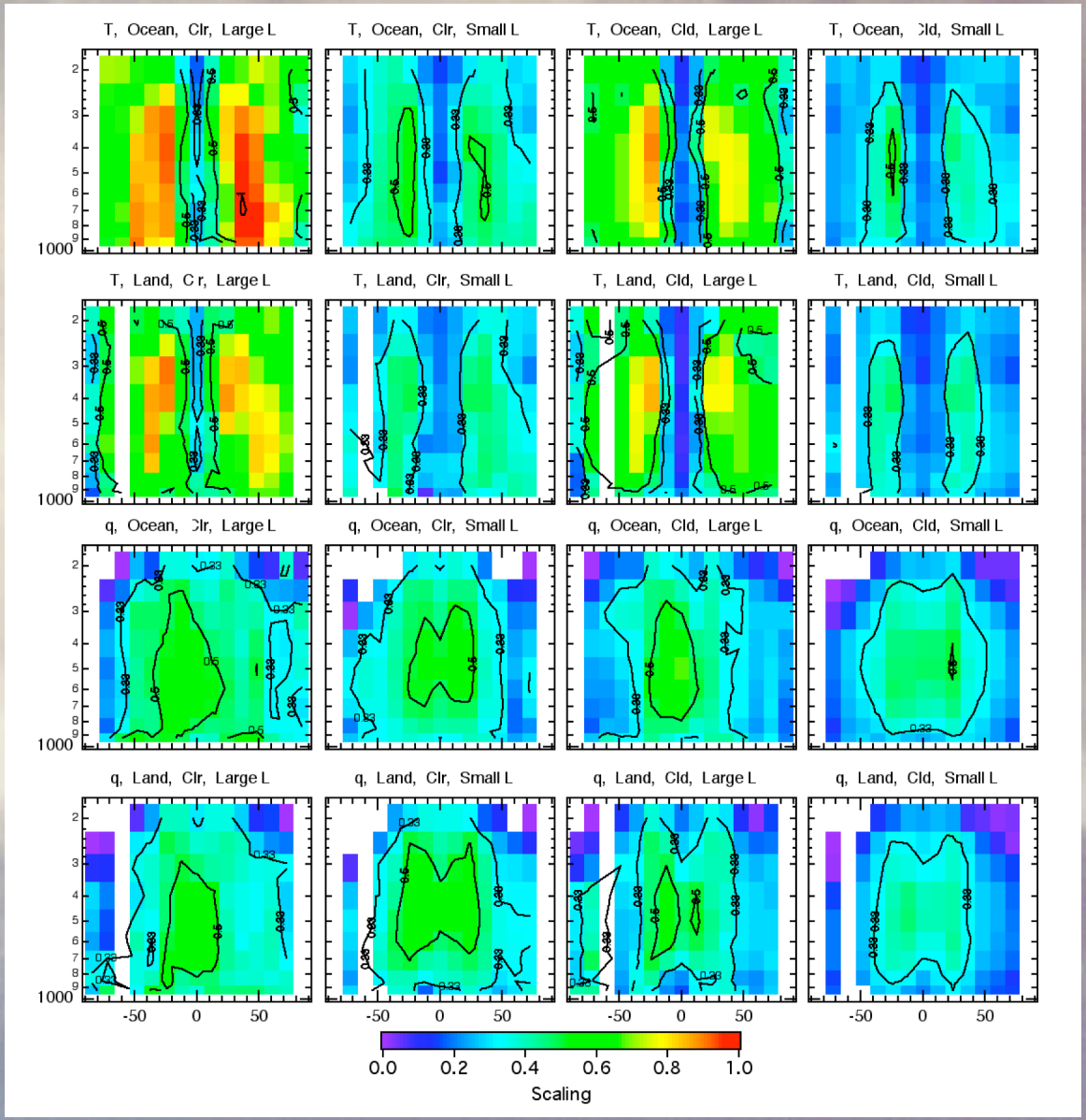

Kahn and Teixeira (to be submitted)

Zonal-averaged Scaling of *T* and *q* During SON 2006

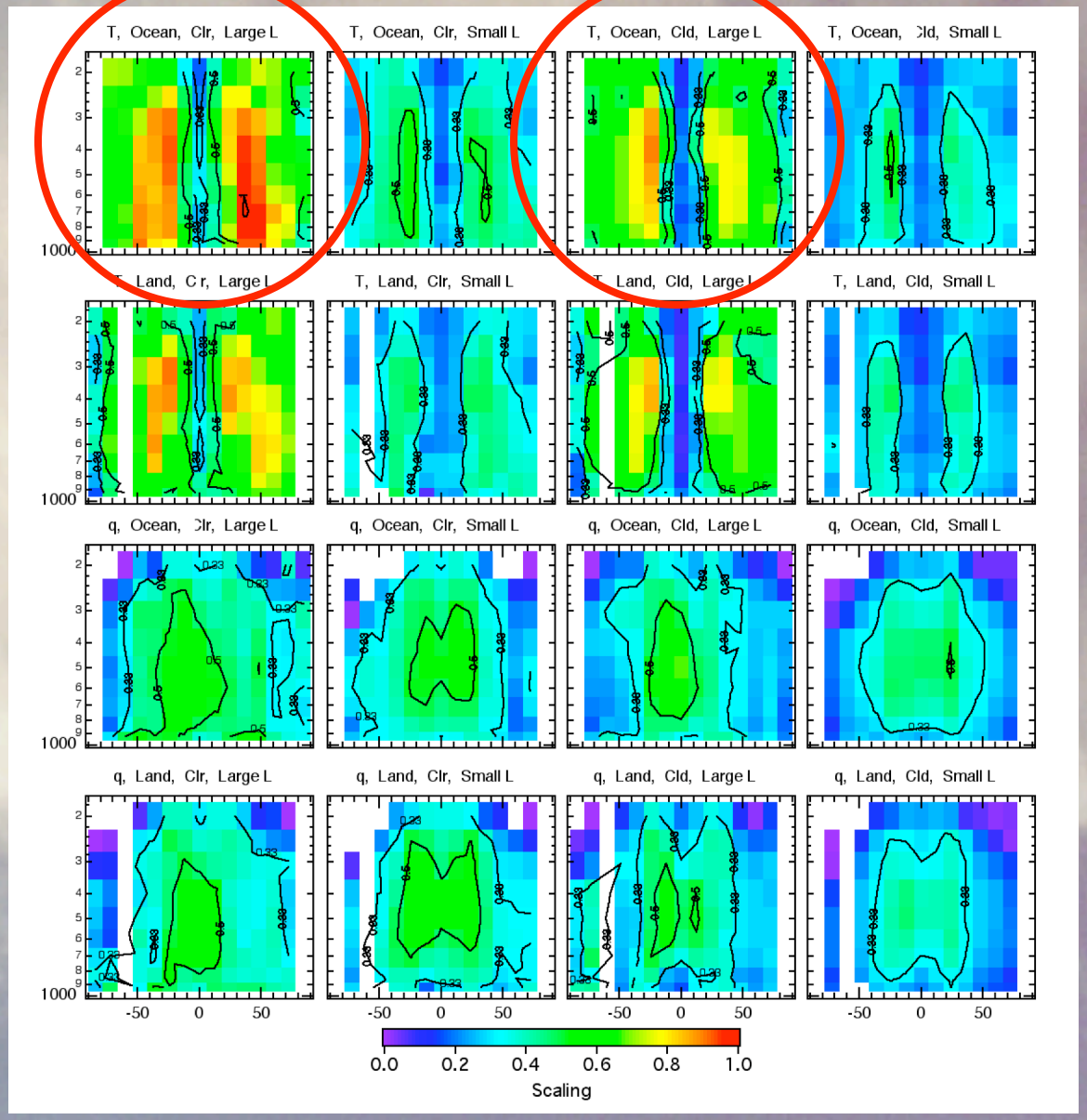

Kahn and Teixeira (to be submitted)

Zonal-averaged Scaling of *T* and *q* During SON 2006

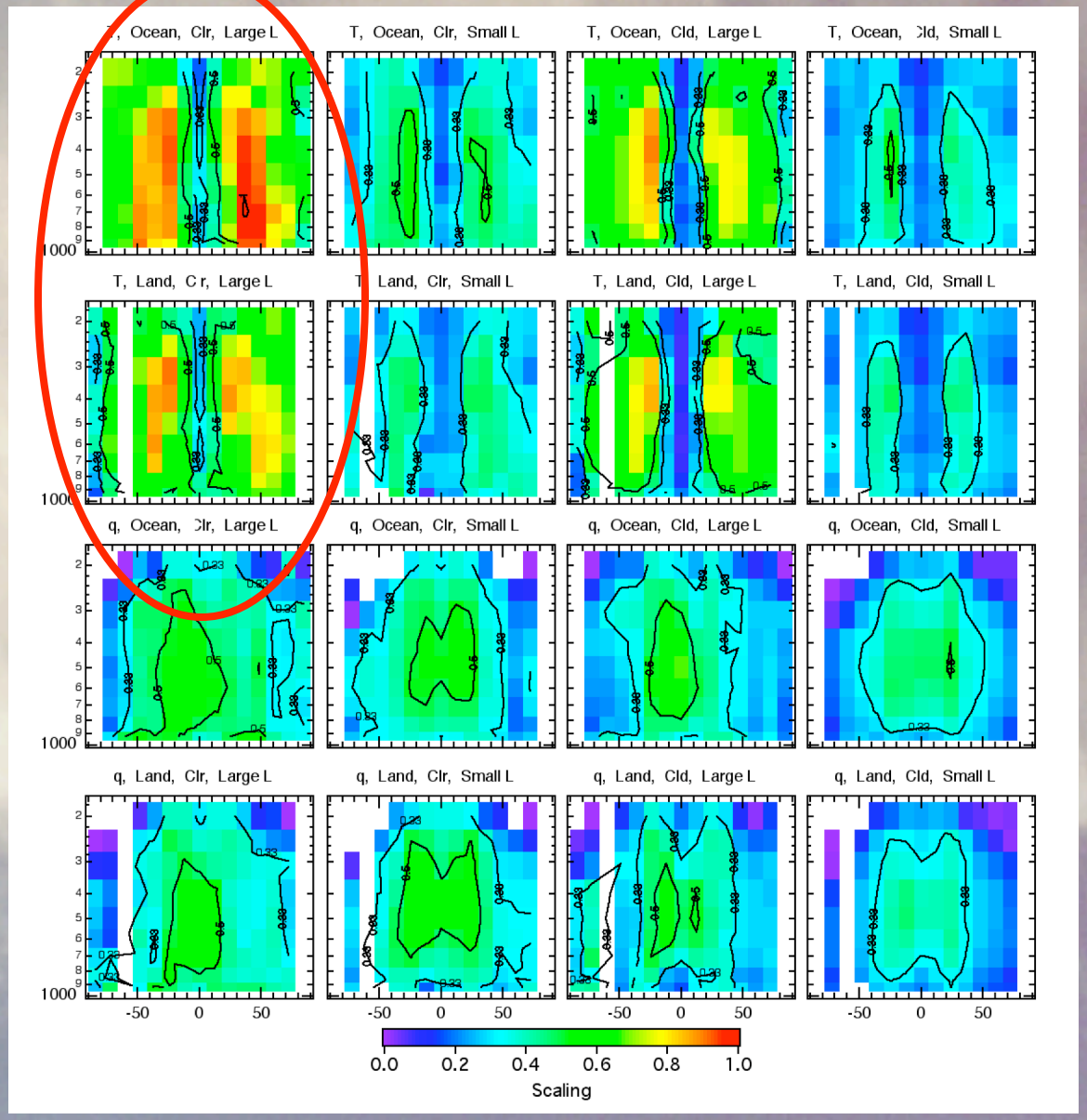

Kahn and Teixeira (to be submitted)

Zonal-averaged Scaling of *T* and *q* During SON 2006

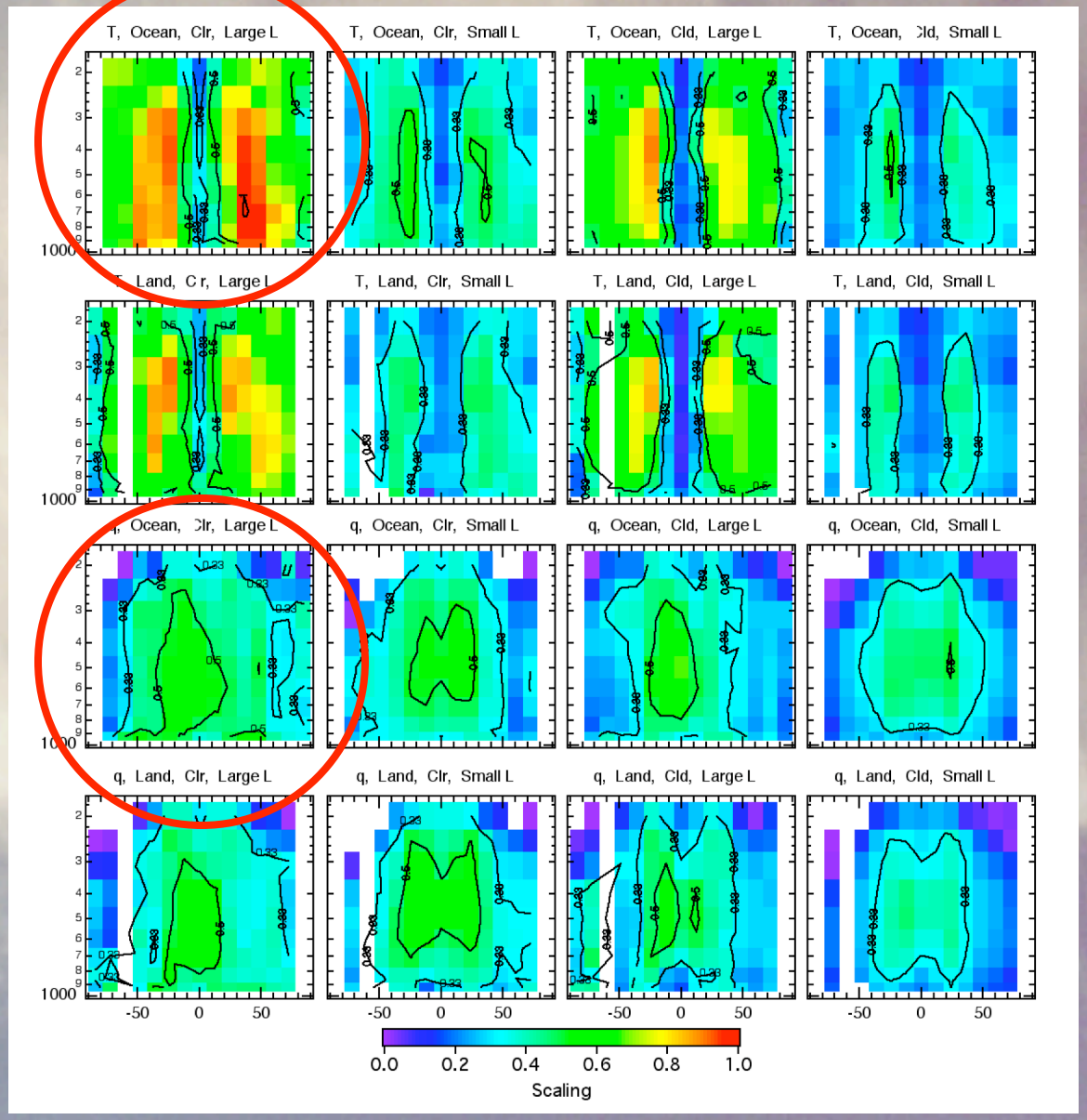

Kahn and Teixeira (to be submitted)

Zonal-averaged Scaling of *T* and *q* During SON 2006

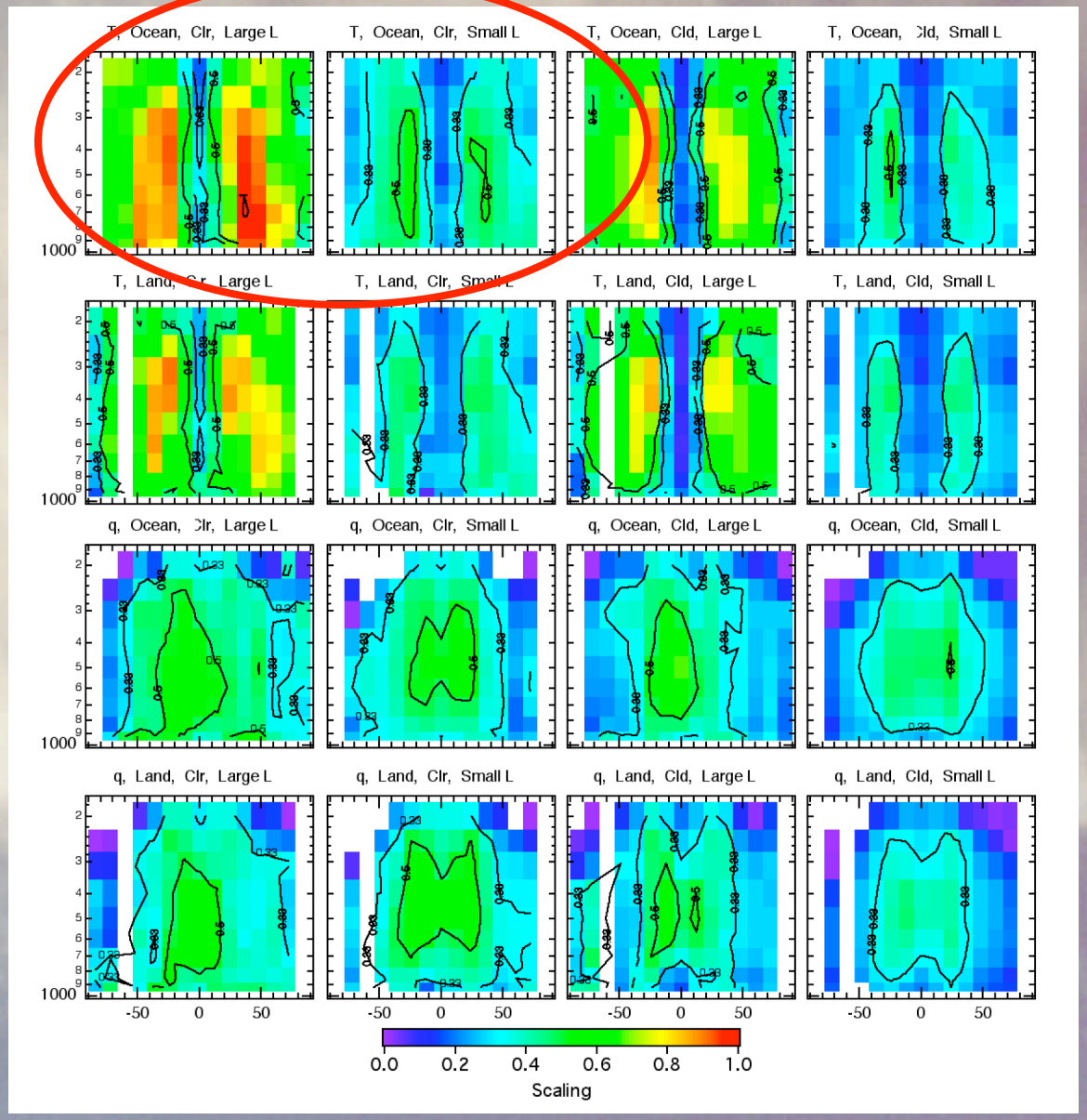

Kahn and Teixeira (to be submitted)

Seasonal variation in *T* scaling

DJF MAM JJA SON

Ocean/ Clear

Ocean/ Cloud

Land/ Clear

Land/ Cloud

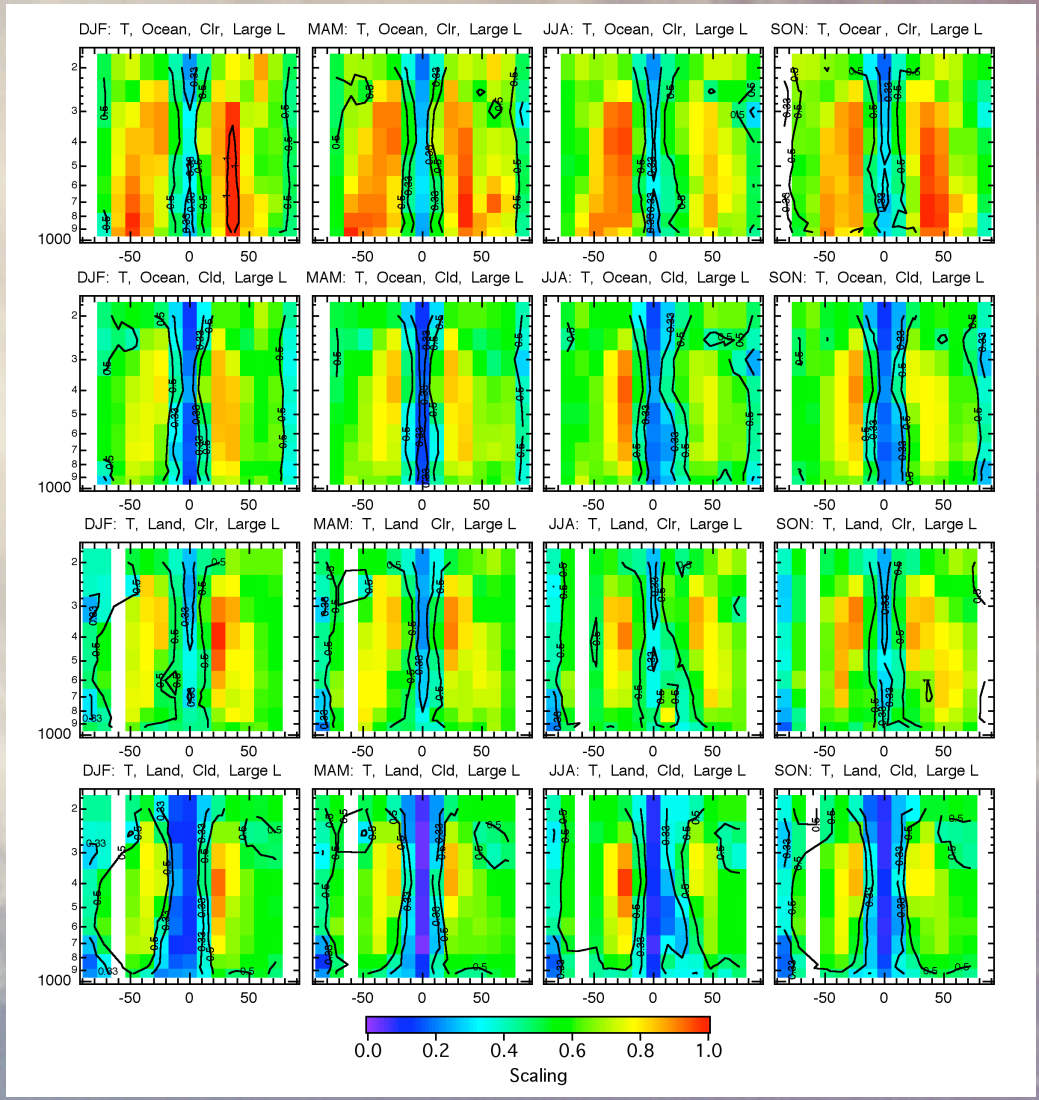

Kahn and Teixeira (to be submitted)

Seasonal variation in *q* scaling

DJF MAM JJA SON

Ocean/ Clear

Ocean/ Cloud

Land/ Clear

Land/ Cloud

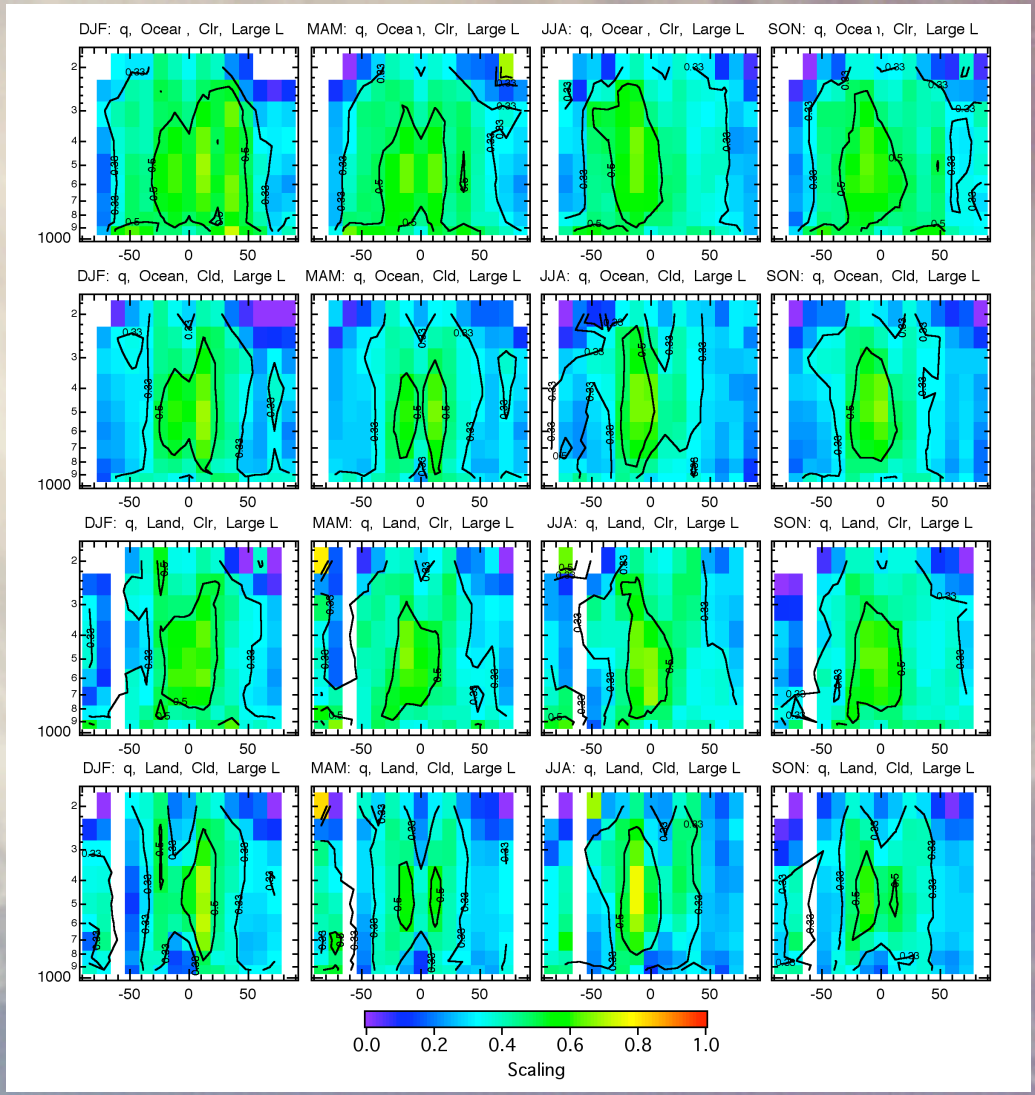

Kahn and Teixeira (to be submitted)

Diurnal cycle in scaling exponents

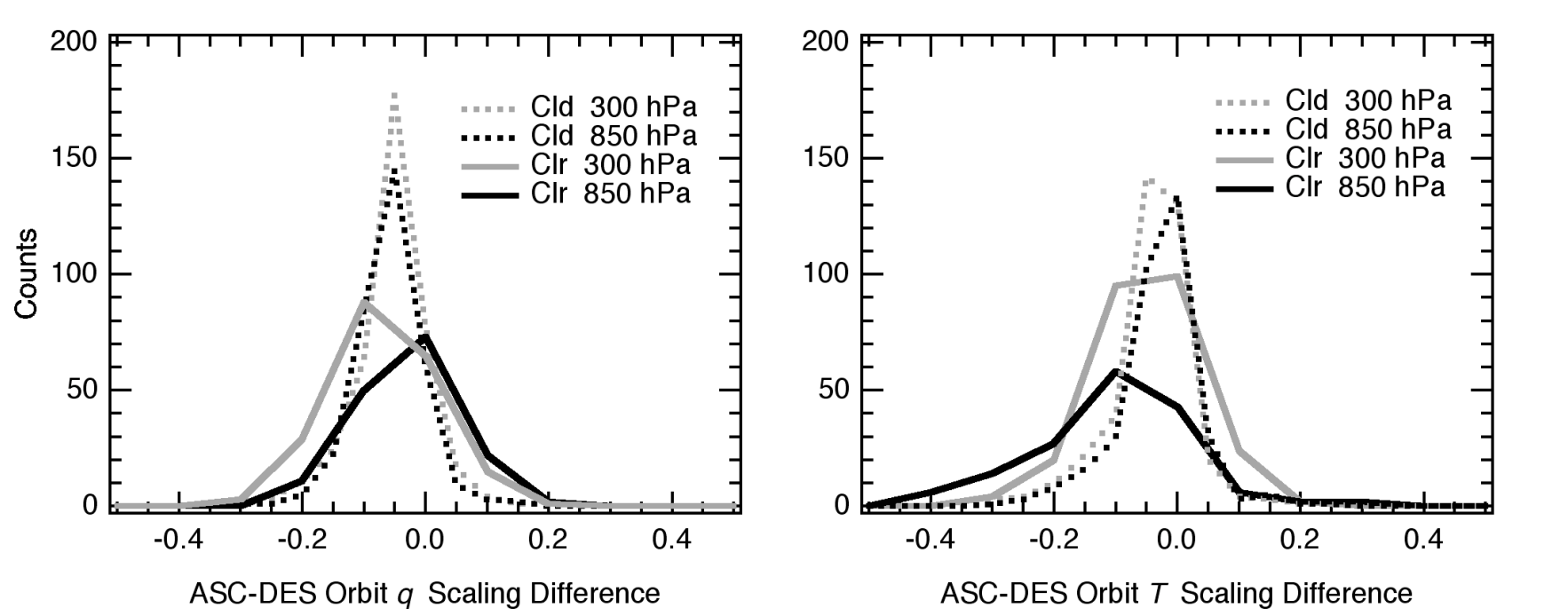

Kahn and Teixeira (to be submitted)

Summary and Outlook

- T scaling of –3 and –5/3 for 800–1200 and 150–400 km, respectively
  - Weaker in Tropics, Subtropical boundary layer, polar latitudes
- q scaling from –5/3 to –2, highest in Tropics/Subtropics
- Significant clear/cloud, land/ocean, seasonal, altitude, regional variations
- Sampling limitations in thicker clouds: help from Microwave sounders?
- Consistency with previous works, more comprehensive view with AIRS
- Extrapolate scaling to smaller scales for parameterizations